



PAKISTAN NOTICES TO MARINERS

WEEKLY EDITION 29

Notice: 86 – 87/23

22 JUL 2023

Copies of these Notices can be obtained gratis from Mercantile Marine Department and PN Chart Depot / NAVAREA IX Headquarters, 11 Liaquat Barracks Karachi. The same can be downloaded from web: hydrography.paknavy.gov.pk.

CONTENTS

- I NOTICES TO MARINERS
- II REPRINTS OF RADIO NAVIGATIONAL WARNINGS
- III CORRECTIONS TO SAILING DIRECTIONS
- IV MARINE INFORMATION

Mariners are requested to inform the Hydrographic Department, Naval Headquarters, 11 Liaquat Barracks, Karachi, Pakistan, immediately on the discovery of new dangers, or suspected dangers to navigation and of changes or defects in aids to navigation noticed in NAVAREA IX and of shortcomings in PAK charts or publications.

Tel : + 92-21-48506151
+ 92-21-48506152
Fax : + 92-21-99201623
+ 92-21-35867737

E-mail : hydropk@paknavy.gov.pk
hydrpk@gmail.com

Web : hydrography.paknavy.gov.pk.

MUHAMMAD WASIM
Captain Pakistan Navy
Hydrographer


National Hydrographic Office, Naval Headquarters, 11 Liaquat Barracks, Karachi 75530, PAKISTAN


PART – I
NOTICES TO MARINERS

86/23 QATAR - Restricted areas. Note. Legend.

BA Chart 2837 (INT 7017) [previous update 2128/23] WGS84 DATUM


Insert limit of restricted area, entry prohibited, pecked line, joining: 26° 25′.9N., 51° 55′.8E.
26° 37′.2N., 51° 49′.4E.
26° 45′.6N., 51° 55′.4E.
26° 36′.9N., 52° 07′.3E.
26° 25′.9N., 52° 07′.3E.


limit of restricted area, , joining: 26° 15′.2N., 52° 22′.0E.
25° 54′.1N., 52° 08′.8E.
25° 48′.4N., 52° 01′.3E.
25° 55′.0N., 51° 47′.0E.
25° 58′.0N., 51° 33′.5E.
25° 57′.9N., 51° 30′.0E.
26° 14′.9N., 51° 38′.0E.
26° 26′.7N., 51° 47′.5E.
26° 36′.1N., 51° 34′.7E.
26° 39′.4N., 51° 37′.2E.
(a) 26° 47′.1N., 51° 55′.4E.
(b) 26° 26′.3N., 52° 19′.7E.

Delete limit of restricted area, , and associated legend, *Restricted Area*, joining 26° 23′.0N., 52° 18′.5E.
26° 19′.1N., 52° 07′.5E.
26° 17′.7N., 52° 00′.5E.
26° 21′.9N., 51° 56′.0E.
26° 32′.9N., 51° 49′.6E.
26° 37′.9N., 51° 49′.9E.
(a) above
26° 34′.1N., 52° 10′.9E.
(b) above



BA Chart 2847 (INT 7018) [previous update 2128/23] WGS84 DATUM

Insert limit of restricted area, entry prohibited, pecked line, joining: 26° 25′.9N., 51° 55′.8E.
26° 37′.2N., 51° 49′.4E.
26° 45′.6N., 51° 55′.4E.
26° 36′.9N., 52° 07′.3E.
26° 25′.9N., 52° 07′.3E.



limit of restricted area, , joining: 26° 05′.9N., 52° 16′.2E.
25° 54′.1N., 52° 08′.8E.
25° 48′.4N., 52° 01′.3E.
25° 55′.0N., 51° 47′.0E.
25° 58′.0N., 51° 33′.5E.
25° 57′.9N., 51° 30′.0E.
26° 14′.9N., 51° 38′.0E.
26° 26′.7N., 51° 47′.5E.
26° 36′.1N., 51° 34′.7E.
26° 39′.4N., 51° 37′.2E.
(a) 26° 47′.1N., 51° 55′.4E.
26° 29′.3N., 52° 16′.2E.

Delete limit of restricted area, , and associated legend, *Restricted Area*, joining 26° 22′.2N., 52° 16′.2E.
26° 19′.1N., 52° 07′.5E.
26° 17′.7N., 52° 00′.5E.
26° 22′.0N., 51° 56′.0E.
26° 32′.8N., 51° 49′.6E.
26° 37′.9N., 51° 49′.9E.
(a) above
26° 34′.1N., 52° 11′.0E.
26° 29′.4N., 52° 16′.2E.


BA Chart 2883 (INT 7260) [previous update 1790/23] WGS84 DATUM

Insert	limit of restricted area, entry prohibited, pecked line, joining:	26° 34'·8N., 51° 50'·8E. 26° 37'·2N., 51° 49'·4E. 26° 45'·6N., 51° 55'·4E. 26° 36'·9N., 52° 07'·3E. 26° 34'·8N., 52° 07'·3E.
	limit of restricted area,  joining:	26° 34'·8N., 51° 36'·6E. 26° 36'·1N., 51° 34'·7E. 26° 39'·4N., 51° 37'·2E. (a) 26° 47'·1N., 51° 55'·4E. 26° 34'·8N., 52° 09'·8E.
Delete	limit of restricted area,  , and associated legend, <i>Restricted Area</i> , (See Note) joining:	26° 34'·8N., 52° 10'·1E. (a) above 26° 37'·9N., 51° 49'·9E. 26° 34'·8N., 51° 49'·7E.
Replace	the existing note with the accompanying note, RESTRICTED AREAS, centred on:	28° 24'·4N., 51° 47'·9E.


BA Chart 2886 (INT 7243) [previous update 2128/23] WGS84 DATUM

Insert	limit of restricted area, entry prohibited, pecked line, joining:	26° 25'·9N., 51° 55'·8E. 26° 37'·2N., 51° 49'·4E. 26° 45'·6N., 51° 55'·4E. 26° 36'·9N., 52° 07'·3E. 26° 25'·9N., 52° 07'·3E.
	limit of restricted area,  joining:	26° 15'·2N., 52° 22'·0E. 25° 54'·1N., 52° 08'·8E. 25° 48'·4N., 52° 01'·3E. 25° 55'·0N., 51° 47'·0E. 25° 58'·0N., 51° 33'·5E. 25° 57'·9N., 51° 30'·0E. 26° 14'·9N., 51° 38'·0E. 26° 26'·7N., 51° 47'·5E. 26° 36'·1N., 51° 34'·7E. 26° 39'·4N., 51° 37'·2E. (a) 26° 47'·1N., 51° 55'·4E. (b) 26° 26'·3N., 52° 19'·7E.
Delete	limit of restricted area,  , and associated legend, <i>Restricted Area</i> , (See Note) joining:	26° 32'·9N., 51° 49'·6E. 26° 37'·8N., 51° 49'·9E. (a) above 26° 34'·1N., 52° 10'·9E. (b) above 26° 23'·1N., 52° 18'·5E. 26° 19'·1N., 52° 07'·5E. 26° 17'·7N., 52° 00'·5E. 26° 21'·9N., 51° 56'·0E.
Replace	the existing note with the accompanying note, RESTRICTED AREAS, centred on:	25° 11'·3N., 51° 09'·9E.


BA Chart 3772 (INT 7249) [previous update 1595/23] WGS84 DATUM

Insert	limit of restricted area,  joining:	25° 51'·74N., 51° 54'·03E. 25° 55'·00N., 51° 47'·00E. 25° 58'·01N., 51° 33'·54E. 25° 57'·91N., 51° 31'·00E.
--------	--	--

BA Chart 3781 (INT 7248) [previous update 3370/20] WGS84 DATUM

Insert	limit of restricted area  joining:	25° 55'·609N., 51° 44'·277E. 25° 57'·393N., 51° 36'·288E.
--------	---	--


BA Chart 3950 (INT 7244) [previous update 1595/23] WGS84 DATUM

Insert limit of restricted area , joining:
 26° 02'·00N., 52° 13'·75E.
 25° 54'·08N., 52° 08'·79E
 25° 48'·37N., 52° 01'·27E
 25° 55'·00N., 51° 47'·00E.
 25° 58'·01N., 51° 33'·50E.
 25° 57'·89N., 51° 30'·02E.
 26° 02'·00N., 51° 31'·96E.

Source: Admiralty Notice to Mariners No. 2402*/2023

87*/23 QATAR - Submarine pipeline.

BA Chart 2523 (INT 7250) [previous update New Edition 13/04/2023] WGS84 DATUM

Insert submarine pipeline, , joining:
 25° 54'·30N., 52° 07'·75E.
 25° 54'·52N., 52° 07'·51E
 25° 54'·80N., 52° 06'·55E
 25° 55'·13N., 52° 05'·53E
 25° 55'·62N., 52° 04'·50E.
 25° 56'·60N., 52° 02'·84E.
 25° 57'·11N., 52° 01'·82E.
 25° 57'·50N., 52° 00'·93E.
 25° 57'·81N., 52° 00'·48E.


BA Chart 2837 (INT 7017) [previous update 2402/23] WGS84 DATUM

Insert submarine pipeline, , joining:
 25° 56'·2N., 52° 03'·4E.
 25° 56'·6N., 52° 02'·8E.
 25° 57'·0N., 52° 02'·0E.
 25° 57'·4N., 52° 01'·1E.
 25° 57'·8N., 52° 00'·5E


BA Chart 2847 (INT 7018) [previous update 2402/23] WGS84 DATUM

Insert submarine pipeline, , joining:
 25° 56'·2N., 52° 03'·4E.
 25° 56'·6N., 52° 02'·8E.
 25° 57'·0N., 52° 02'·0E.
 25° 57'·4N., 52° 01'·1E.
 25° 57'·8N., 52° 00'·5E

BA Chart 2886 (INT 7243) [previous update 2402/23] WGS84 DATUM

Insert submarine pipeline, , joining:
 25° 56'·2N., 52° 03'·4E.
 25° 56'·6N., 52° 02'·8E.
 25° 57'·0N., 52° 02'·0E.
 25° 57'·4N., 52° 01'·1E.
 25° 57'·8N., 52° 00'·5E.

BA Chart 3950 (INT 7244) [previous update 2402/23] WGS84 DATUM

Insert submarine pipeline, , joining:
 25° 54'·30N., 52° 07'·75E.
 25° 54'·52N., 52° 07'·51E.
 25° 54'·80N., 52° 06'·55E.
 25° 55'·13N., 52° 05'·53E.
 25° 55'·62N., 52° 04'·50E.
 25° 56'·60N., 52° 02'·84E.
 25° 57'·11N., 52° 01'·82E.
 25° 57'·50N., 52° 00'·93E.
 25° 57'·81N., 52° 00'·48E.

Source: Admiralty Notice to Mariners No. 2469*/2023

PART – II
RADIO NAVIGATIONAL WARNINGS

281/23. SELF CANCELLING. Cancel Navarea IX warning 262 of 2023.

282/23. CENTRAL GULF. Qatar. Charts BA 2523 and 2886. Rig QMS NOUF move operation in progress by vessel Halul 70 from position 26-26.80N, 051-58.39E to 26-37.12N, 052-04.09E. Mariners cautioned, give wide berth while passing in vicinity. Cancel this message on 272359 July 2023.

283/23 SELF CANCELLING Navigational Warnings Inforce:

2021 series: 109, 224, 397, 399, 445, 448, 490 and 491.

2022 series: 027, 039, 067, 095, 102, 112, 142, 144, 180, 185, 198, 211, 220, 227, 294, 295, 311, 328, 331, 358, 443, 477, 480, 483, 489, 497, 501, 505, 506, 507 and 513.

2023 series: 025, 028, 034, 058, 065, 067, 068, 070, 071, 072, 094, 096, 102, 103, 110, 111, 112, 116, 120, 124, 131, 135, 138, 142, 157, 159, 167, 177, 190, 199, 201, 217, 221, 226, 237, 239, 245, 249, 252, 254, 256, 260, 263, 266, 276 279 and 282.

COASTAL WARNING

068/23 SELF CANCELLING Navigational Warnings Inforce:

2022 series: 024, 027, 060, 063, 081 and 082

2023 series: 027, 050, 062 and 064

WPGs Inforced 2023: 26

WPGs Cancelled 2023: Nil

PART – III

CORRECTIONS TO SAILING DIRECTIONS

Nil

PART – IV

MARINE INFORMATION

Nil

To accompany Pakistan Notice to Mariners 86/23

On BA Chart 2883

RESTRICTED AREAS
Fishing vessels are permitted to enter the
Restricted area.

To accompany Pakistan Notice to Mariners 86/23

On BA Chart 2886

RESTRICTED AREAS
Fishing vessels are permitted to enter the
Restricted area.

NP77, Vol D Edition 2023. Weekly Edition No. 29, Dated 20 July 2023.
Last Updates: Weekly Edition No. 28, dated 13 July 2023.

D2973 ES, I, 13920 FR, L2, 19380	- Punta Galera	23 38-00 N 16 00-00 W	Fl(2)W 6s	7	8	White square tower 6	TE 2023		*
D7293-45 FR, ., 43101 *	- Port de Tadjoura. Ldg Lts 325°. Front	11 46-77 N 42 52-02 E	VQ R	5	..	Red post, white band 5	..		*
D7293-5 FR, ., 43100 *	- Port de Tadjoura. Ldg Lts 325°. Rear. 192m from front	11 46-86 N 42 51-96 E	VQ R	Red post, white band 7	..		*